


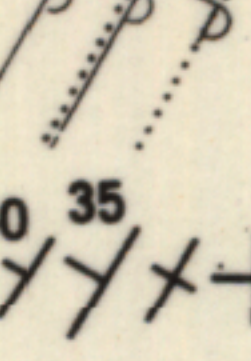
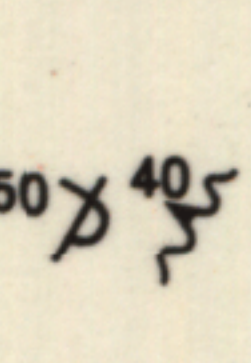
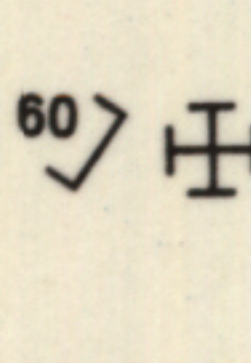













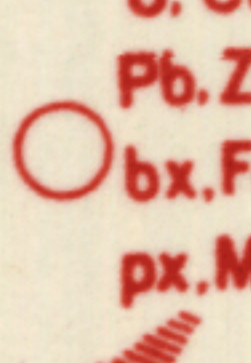















LEGENDA STANDARDNIH ZNAKOV

- 1  Normalna meja: vidna (z vpodom) in pokrita (z vpodom)
- 2  Erozijska meja: vidna (z vpodom), pokrita (z vpodom) in domnevna
- 3  Postopen litološki prehod: viden in pokrit
- 4  Prevrnjena meja: vidna, erozijska in postopen litološki prehod
- 5  Vpad plasti: posamezen, statističen, vertikalni in horizontalni
- 6  Prevrnjene plasti: vpad nagubanih plasti
- 7  Skrilavost z vpodom in horizontalna
- 8  Folijacija z vpodom in vertikalna
- 9  Os sinklinale
- 10  Os prevrnjene sinklinale
- 11  Izoklinalne gube
- 12  Prelom: ugotovljen, pokrit, domneven in fotogeološki
- 13  Relativno spuščeni blok
- 14  Prelomna cona
- 15  Milonit
- 16  Luska: vidna, pokrita in nesigurna
- 17  Čelo nariva: vidno, pokrito in nesigurno
- 18  Mikro in makroflora
- 19  Mikrofavna
- 20  Morska makrofavna
- 21  Ribe
- 22  Sesalci
- 23  Pojavi črnega premoga
- 24  Pojav urana (U), bakra (Cu), svínca (Pb), cinka (Zn), boksita (bx), železa (Fe), pirita (px), mangana (Mn).
- 25  Zona manjših pojavov mangana (Mn)
- 26  Ležišče gradbenega in okrasnega kamna
- 27  Kamnolom gradbenega in okrasnega kamna
- 28  Ležišče opekarske gline in glinokop
- 29  Gramozna jama
- 30  Jamska dela aktivna in opuščena
- 31  Vrtina
- 32  Skupina več vrtin (20-30 vrtin)
- 33  Skupina več vrtin (čez 50 vrtin)
- 34 Žlindrišče, jalovišče
- 35 Topilnica
- 36 Izvir mineralni, termalni
- 37 Kraški izvir
- 38 Važnejši ponor
- 39 Kraška jama
- 40 Terasni odsek